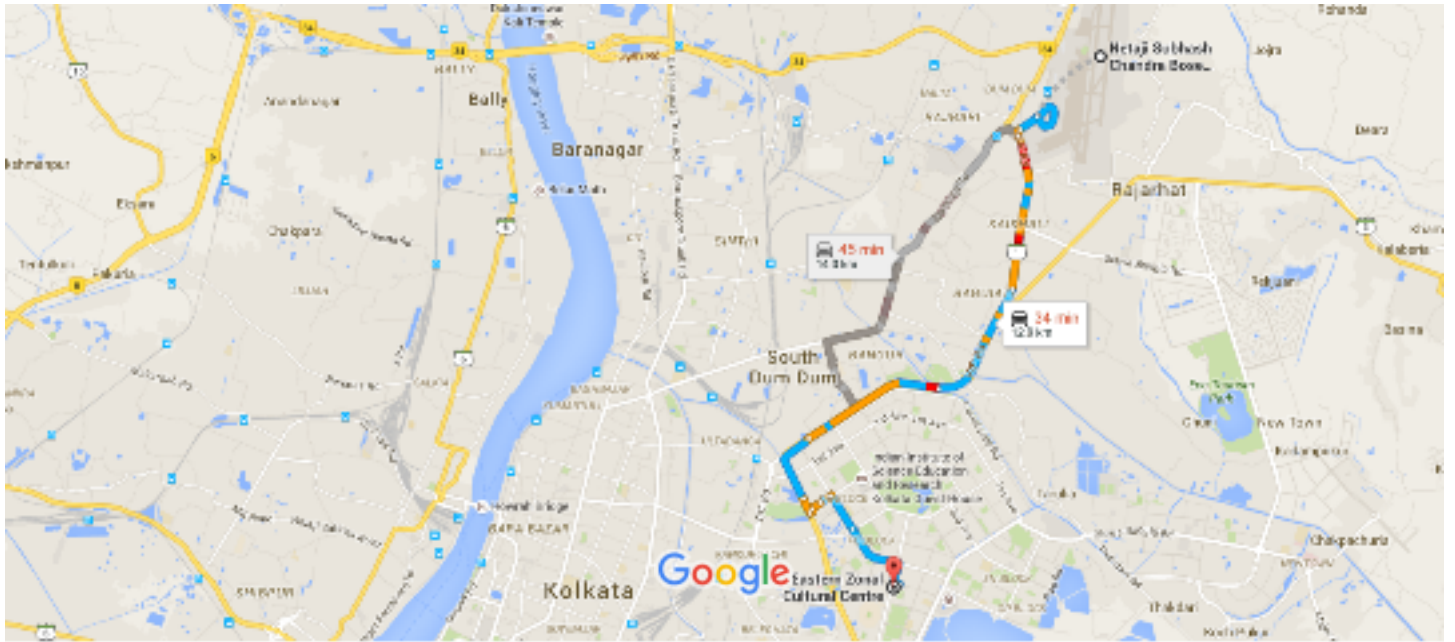




Netaji Subhash Chandra Bose International Airport to Eastern Zonal Cultural Centre

Drive 12.9 km, 34 min



Map data ©2015 Google 2 km

Netaji Subhash Chandra Bose International Airport

Jessore Rd, Dum Dum, Kolkata, West Bengal 700052

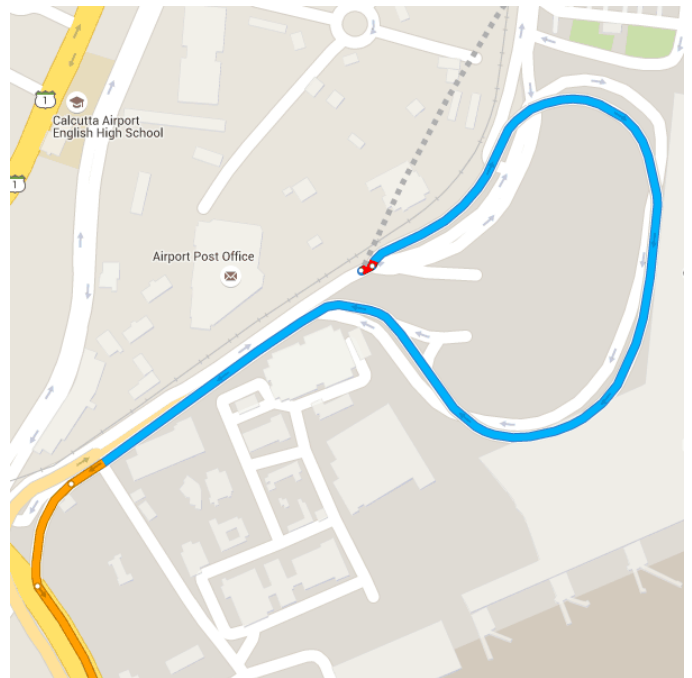
Continue to Kazi Nazrul Islam Sarani/VIP Rd


- ↑ 1. Head north-east 4 min (1.4 km)

- ↙ 2. Slight left 12 m

- ↙ 3. Slight left towards Kazi Nazrul Islam Sarani/VIP Rd 1.3 km

- 110 m



- ↙ Slight left onto Kazi Nazrul Islam Sarani/VIP Rd
-  Pass by HDFC Bank ATM (on the left in 700 m)

- 7 min (2.6 km)

↷ Slight right after Bazaar Kolkata (on the left)

————— 3 min (2.2 km)

Continue on VIP Rd to Bidhannagar

————— 7 min (4.0 km)

↑ 6. Continue onto Kazi Nazrul Islam Sarani/VIP Rd

i Continue to follow VIP Rd

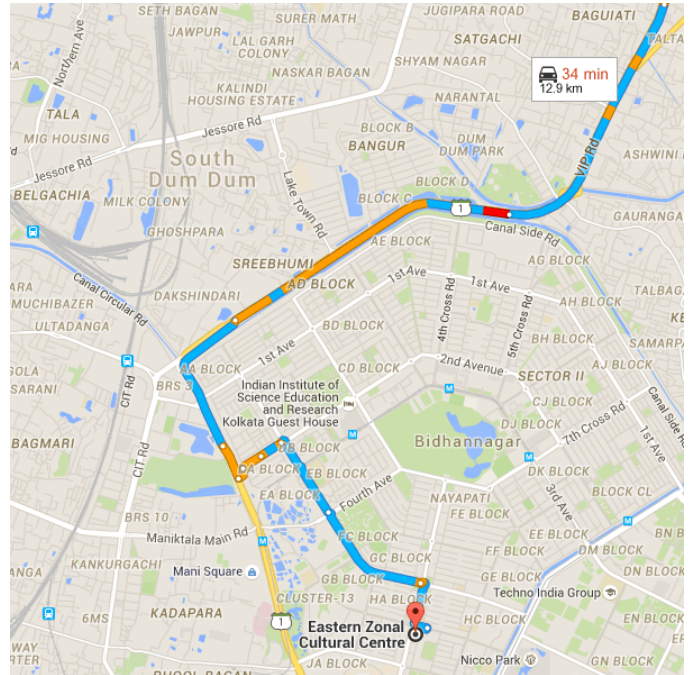
————— 2.4 km

↶ 7. Slight left onto EM Bypass - Kazi Nazrul Islam Ave Flyover/Ultadanga Flyover

————— 1.3 km

↑ 8. Continue onto EM Bypass

————— 280 m



Take 1st Cross Rd and Broadway Rd to AB Rd in IB Block

————— 8 min (2.7 km)

↶ 9. Turn left towards 2nd Ave

————— 100 m

↷ 10. Turn right onto 2nd Ave

————— 170 m

↑ 11. Continue onto 2nd Avenue

————— 190 m

📍 12. At the roundabout, take the 3rd exit onto 1st Cross Rd

i Go through 1 roundabout

i

Pass by Bidhannagar College (on the left in 400 m)

————— 700 m

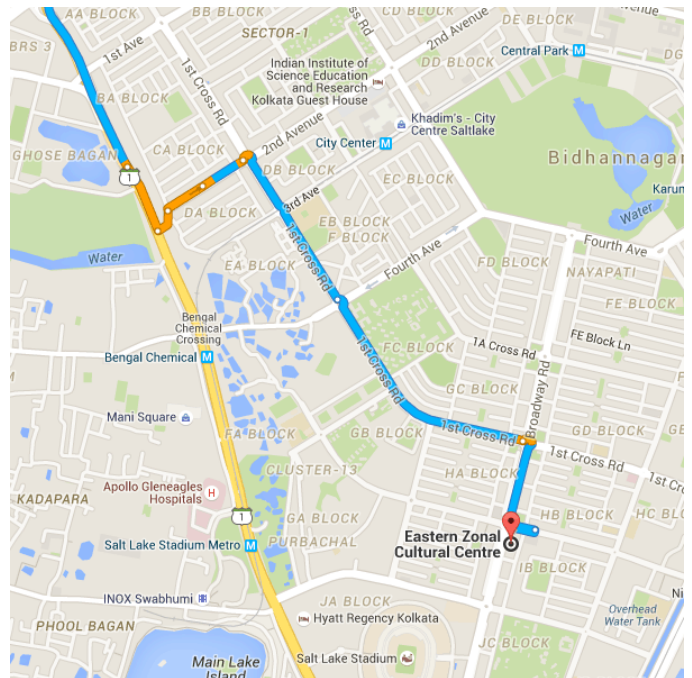
📍 13. At the roundabout, take the 2nd exit and stay on 1st Cross Rd


i Go through 1 roundabout


i



Pass by National Institute of Technical Teachers' Training & Research (on the left)

————— 1.0 km



14.  At the roundabout, take the 3rd exit onto Broadway Rd

 400 m
15.  At the roundabout, take the 1st exit onto AB Rd

 110 m
16.  Make a U-turn
 Destination will be on the left

 85 m

Eastern Zonal Cultural Centre

Broadway Rd, IB Block, Sector III, Kolkata, West Bengal 700106

These directions are for planning purposes only. You may find that construction projects, traffic, weather, or other events may cause conditions to differ from the map results, and you should plan your route accordingly. You must obey all signs or notices regarding your route.

Live traffic

Fast  Slow